


Site Location	Elizabeth Street west between Little Bourke and Lonsdale Streets, [Melbourne, Vic.]
<p>Then</p> <p>Image circa: 1972</p>	<div data-bbox="292 215 949 1205"></div> <div data-bbox="1018 338 1433 555"><p>Tracy Carol Elena Carmel</p><p>} Page One!</p></div> <div data-bbox="279 1209 1476 1263"><p>http://digital.slv.vic.gov.au/view/action/nmets.do?DOCCHOICE=330447.xml&dvs=1349315275866~222&locale=en_US&search_terms=&adjacency=&usePid1=true&usePid2=true</p></div>
<p>Now</p> <p>Present day sketch of location</p>	<div data-bbox="268 1267 821 1805"></div> <div data-bbox="837 1339 1476 1518"><p>→ beautiful sketch.</p></div>
<p>Now</p> <p>Description of location – key words</p>	<p>technology, retail, busy, nice vibe, lot of trees, more modern, multi-cultural, different.</p>

<p>Then</p> <p>How do you imagine the area would have been used?</p>	
<p>Then</p> <p>Who do you think populated the area?</p>	
<p>Now</p> <p>How is the area being used?</p>	
<p>Now & Then</p> <p>What has changed?</p> <p>Why?</p>	
<p>The local perspective...</p> <p>Go into a local shop or building and find someone happy to reminisce about the area.</p>	<ul style="list-style-type: none"> • How long have you been here? • What changes have you seen in the area? • How have they affected the local community? • Your own question:



Site Location	Elizabeth Street west between Little Bourke and Lonsdale Streets, [Melbourne, Vic.]
<p>Then</p> <p>Image circa: 1972</p>	 <p>Elena Tracy Carmel Carol</p> <p>} Page 2.</p> <p>http://digital.slv.vic.gov.au/view/action/nmets.do?DOCCHOICE=330447.xml&dvs=1349315275866~222&locale=en_US&search_terms=&adjacency=&usePid1=true&usePid2=true</p>
<p>Now</p> <p>Present day sketch of location</p>	
<p>Now</p> <p>Description of location – key words</p>	

<p>Then</p> <p>How do you imagine the area would have been used?</p>	<p>Camera shop , Bank , ap hotel/apartments above .</p>
<p>Then</p> <p>Who do you think populated the area?</p>	<p>middle class people .</p>
<p>Now</p> <p>How is the area being used?</p>	<p>pie face, tech shops. hair salon</p>
<p>Now & Then</p> <p>What has changed?</p> <p>Why?</p>	<p>used as retail & apartments</p> <p>To accomodate the larger community which is ever growing & to house more people who don't wish to travel far to reach the city.</p>
<p>Teds Camera</p> <p>The local perspective...</p> <p>Go into a local shop or building and find someone happy to reminisce about the area.</p>	<ul style="list-style-type: none"> How long have you been here? 40 years (the business ...). What changes have you seen in the area? Buildings come & go. Other side used to be many businesses How have they affected the local community? they have Added to the community. People now live here... now only one left Your own question: Do you think these changes are for the better? People living here now is definately better.

✓✓

Luke Jono
Samir Daniel

text or email photo: 0431811294
spatz.tamar.t@edumail.vic.gov.au

Site Location	Little Bourke Street north between Tattersalls Lane and Celestial Avenue
<p>Then</p> <p>Image circa: 1972</p>	 <p>http://digital.slv.vic.gov.au/view/action/nmets.do?DOCCHOICE=326540.xml&dvs=1349318279421~667&locale=en_US&search_terms=&adjacency=&usePid1=true&usePid2=true</p>
<p>Now</p> <p>Present day sketch of location</p>	
<p>Now</p> <p>Description of location – key words</p>	<p>Chinatown. Restaurants lane ways</p>

215

<p>Then</p> <p>How do you imagine the area would have been used?</p>	Chinese importers, cafes,
<p>Then</p> <p>Who do you think populated the area?</p>	Chefs, businessmen, importers, Asians
<p>Now</p> <p>How is the area being used?</p>	Chinatown restaurants
<p>Now & Then</p> <p>What has changed?</p> <p>Why?</p>	<p>less importers, more chinese restaurants</p> <p>no no more demand for foreign items</p>
<p>The local perspective...</p> <p>Go into a local shop or building and find someone happy to reminisce about the area.</p>	<ul style="list-style-type: none"> How long have you been here? 10 years What changes have you seen in the area? more english new shops How have they affected the local community? - more aussie - influenced by aussies Your own question: has it changed for better? Yes, more business cause people come here after they eat.


Stephanie, Maya, Emily

Site Location

Flinders Lane North between Regent Place and Ramsden Place, Melbourne [Vic.]

Then

Image circa: 1966



http://digital.slv.vic.gov.au/view/action/nmets.do?DOCCHOICE=347271.xml&dvs=1349318128174~633&locale=en_US&search_terms=&adjacency=&usePid1=true&usePid2=true

Now

Present day
sketch of location





Now

Description of
location – key
words

Use squashed up

<p>Then</p> <p>How do you imagine the area would have been used?</p>	<p>Business?</p>
<p>Then</p> <p>Who do you think populated the area?</p>	<p>Business people, young people finding jobs</p>
<p>Now</p> <p>How is the area being used?</p>	<p>Business → what kinds?</p>
<p>Now & Then</p> <p>What has changed?</p> <p>Why?</p>	<p>Nothing much on the actual building, but buildings on both sides are undergoing major construction projects.</p>
<p>The local perspective</p> <p>Go into a local shop or building and find someone happy to reminisce about the area.</p>	<ul style="list-style-type: none"> How long have you been here? 2 weeks 5 years What changes have you seen in the area? None More bikes busier hot more festivity How have these changes affected the local community? more cars. Harder to walk down Your own question: what are your views on these changes? Positive

Deyan, Hoya, Muth, Zimraen.

Site Location	Collins Street north near left hand corner of Exhibition Street
<p>Then</p> <p>Image circa: 1960-1969</p>	 <p>http://digital.slv.vic.gov.au/view/action/nmets.do?DOCCHOICE=323928.xml&dvs=1349315528103~110&locale=en_US&search_terms=&adjacency=&usePid1=true&usePid2=true</p>
<p>Now</p> <p>Present day sketch of location</p>	
<p>Now</p> <p>Description of location – key words</p>	<p>Busy, crowded, shops, cars, noise, old, trees, leafy</p>
<p>Then</p> <p>How do you imagine the area would have been used?</p>	<p>On the top of ^{one of} the buildings it says 'the National Bank'. So it was a bank. Probably not as busy. It was a shop in that particular building though.</p>

Then Who do you think populated the area?	Businessmen, people who worked in the area.
Now How is the area being used?	It's being used as shops, banks, cafés. Lots of people visit to it.
Now & Then What has changed? Why?	With the increase of Melbourne's population, the area's become to busier.
The local perspective... Go into a local shop or building and find someone happy to reminisce about the area.	<ul style="list-style-type: none"> How long have you been here? 20 years What changes have you seen in the area? The area becoming busier. More buildings built. How have they affected the local community? They have been working NOVOTEL for 10 years. Your own question: What do you think of the changes this area is undergoing?

These changes are good, as the busier the city gets, the more vibrant it'll become, and it will become a better place. This ~~city~~ ^{place} now is so much better than when I started work here.

